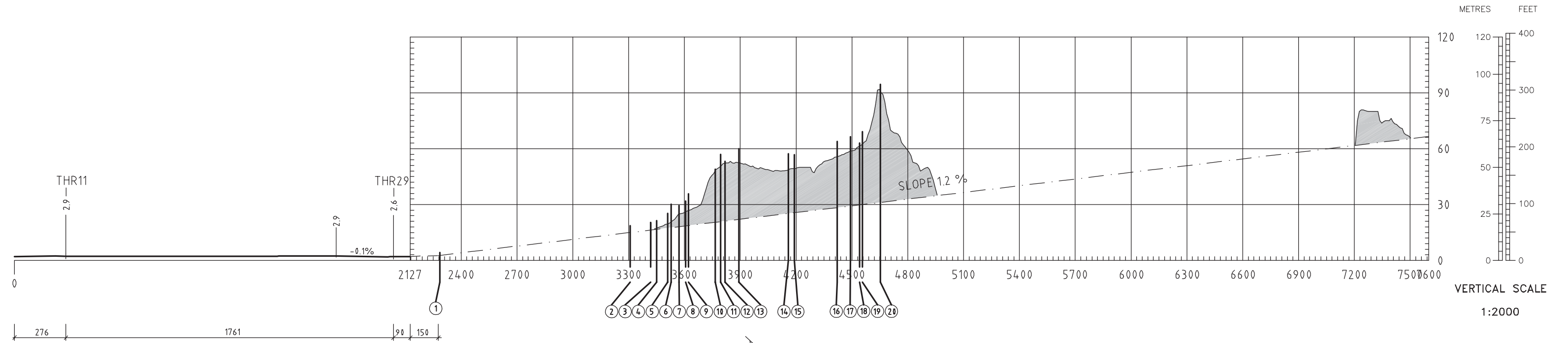


AERODROME OBSTACLE CHART - ICAO

TYPE A - OPERATING LIMITATIONS

DIMENSIONS IN METRES AND ELEVATIONS IN METRES ABOVE MEAN SEA LEVEL

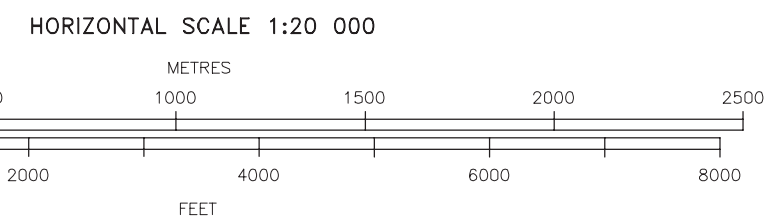
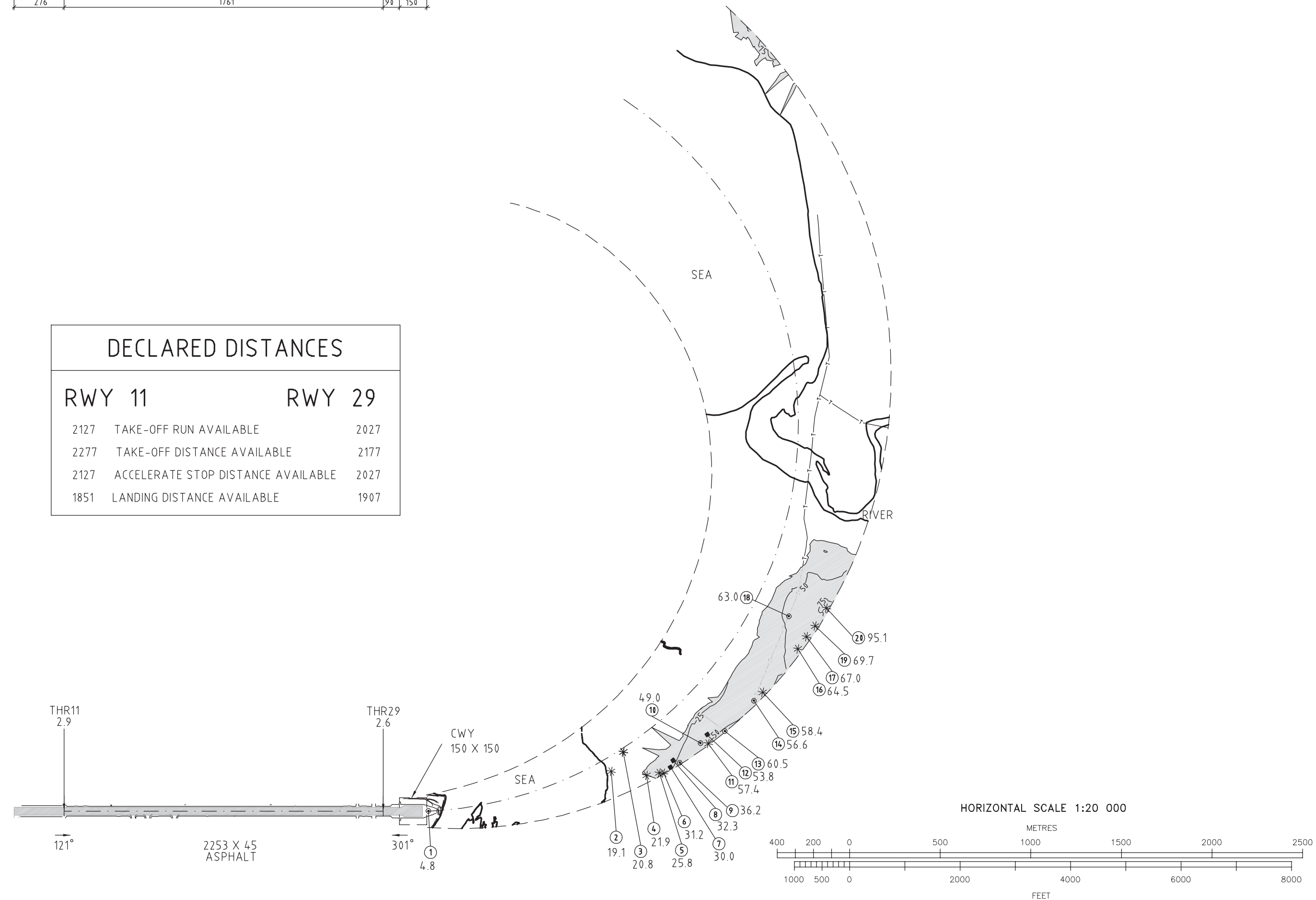
MAGNETIC VARIATION 8°E - 2005



TURN PARAMETERS	
IAS	140 KIAS
Bank angle	15°
Temperature	ISA + 15°
Radius of turn/Alt	214.0M/1000FT AMSL

DECLARED DISTANCES		
	RWY 11	RWY 29
2127	TAKE-OFF RUN AVAILABLE	2027
2277	TAKE-OFF DISTANCE AVAILABLE	2177
2127	ACCELERATE STOP DISTANCE AVAILABLE	2027
1851	LANDING DISTANCE AVAILABLE	1907

LEGEND	
IDENTIFICATION NUMBER	①
BUILDING OR LARGE STRUCTURE	■
TREE	*
POLE, TOWER, ANTENNA, ETC.	⊙
ROAD	—
COAST	~
LAKE, RIVER	~
TRANSMISSION LINE	—T—
TERRAIN CONTOUR	—
TERRAIN PENETRATING OBSTACLE PLANE	—



AMENDMENT RECORD		
No.	DATE	ENTERED BY

CHANGES: NEW THR/END 29, DECLARED DISTANCES AND NEW ELEV. DUE TO NEW GEIOD-MODEL