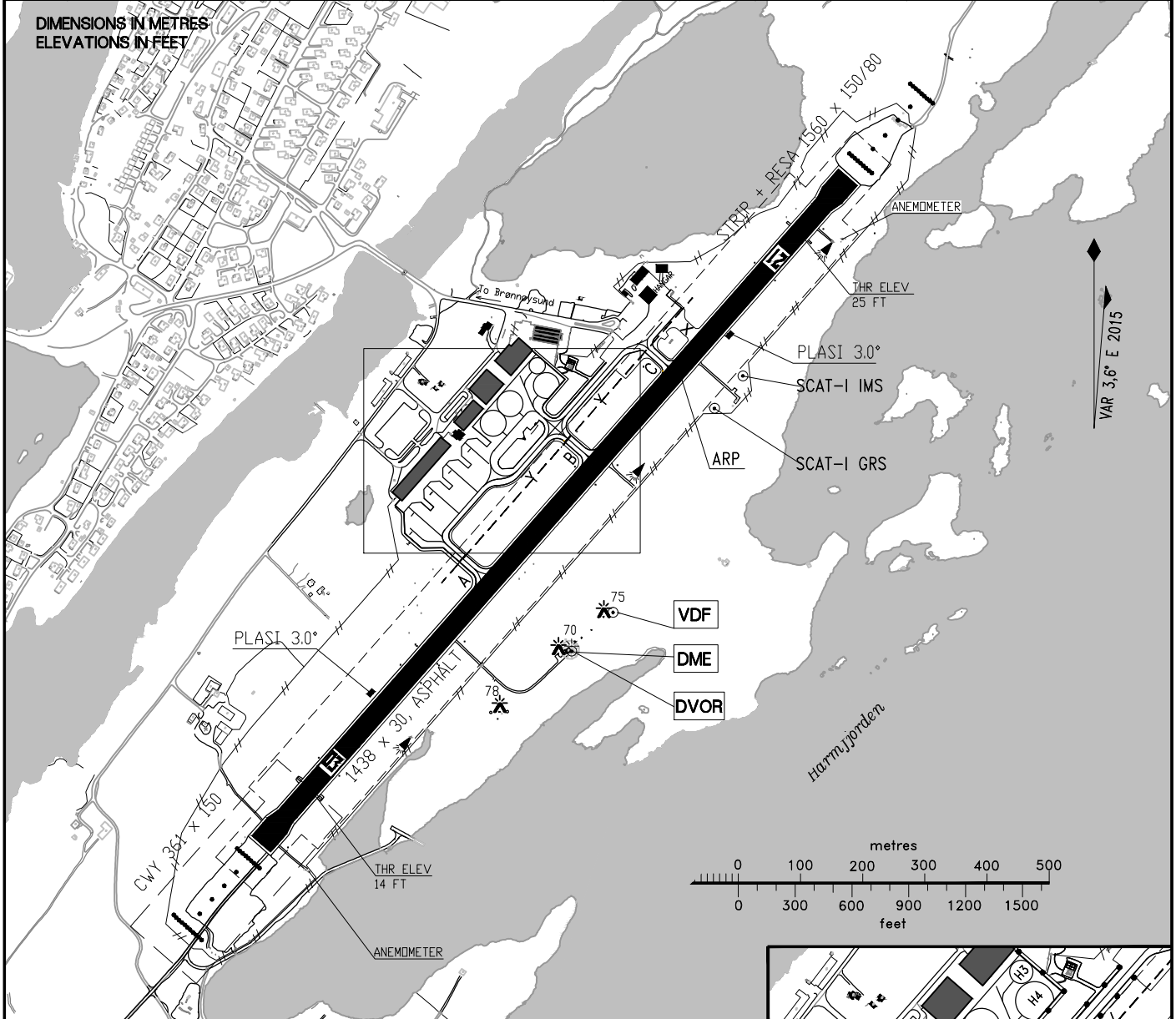
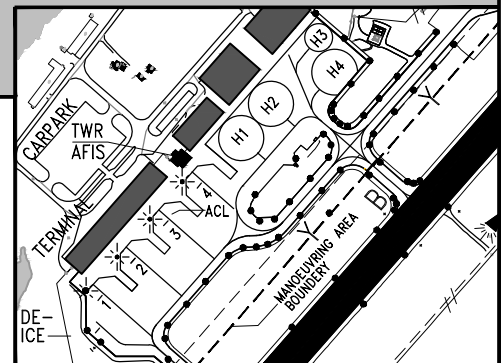


AERODROME CHART		65°27'40"N 012°13'03"E WGS 84		AD ELEV 25 FT	ATIS 135.900 MHz AFIS 119.600 MHz		BRØNNØYSUND BRØNNØY NORWAY		
RWY	BRG (GEO)	THRESHOLD		BEARING STRENGTH	DECLARED DISTANCES				TWY AND APRON
					TORA	ASDA	TODA	LDA	
03	038.81°	652717.61 N	0121219.52 E	PCN-15/F/C/X/U	1199	1199	1199	1199	TWY A,B,Y WID 15, ASPH, TWY C WID 20, ASPH PCN-15/F/C/X/U
21	218.82°	652747.80 N	0121317.92 E	PCN-15/F/C/X/U	1199	1199	1560	1199	

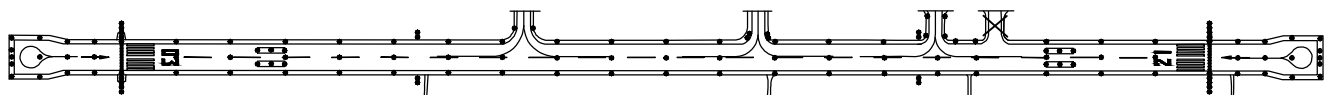


NOTES-REMARKS

- 1) NOT TO BE USED INSIDE 3 NM FROM THR 21.
 - 2) XBAR LIH OFFSET 12'N OF RCL
 - 3) FLASHING 3W LGT IN SEQ, 180M, 240M AND 300M FROM THR.
 - 4) SCREENHEIGHT 50FT.
- 7 CIRCLING LIGHTS N OF AD, REF. VISUAL APPROACH CHART AD 2 ENBN 6-1.
 - RWY 03/21 STONEMASTIC ASPHALT
 - RWY 03/21 LDG GUIDANCE LGT LOCATED 286M FROM THR.



LIGHTING AND MARKING AIDS RWY 03/21 AND EXIT TWY



RWY	APCH	THR	PLASI	RWY CL	EDGE	END
03	W CL/XBAR LIL/H	G LIH	3.0° MEHT 31FT ⁴⁾	1199/60M W	840M/60M W 359M/60M Y LIH	R LIH
21	W CL/XBAR LIL/H ²⁾³⁾	G LIH	3.0° MEHT 31FT ¹⁾⁴⁾	1199/60M W	840M/60M W 359M/60M Y LIH	R LIH

CHANGES BY LOC DME, EDITORIALS.