


RWY 03
BRØNNØYSUND
NORWAY

AERODROME OBSTACLE CHART - ICAO

DIMENSIONS IN METRES AND ELEVATIONS IN METRES ABOVE MEAN SEA LEVEL

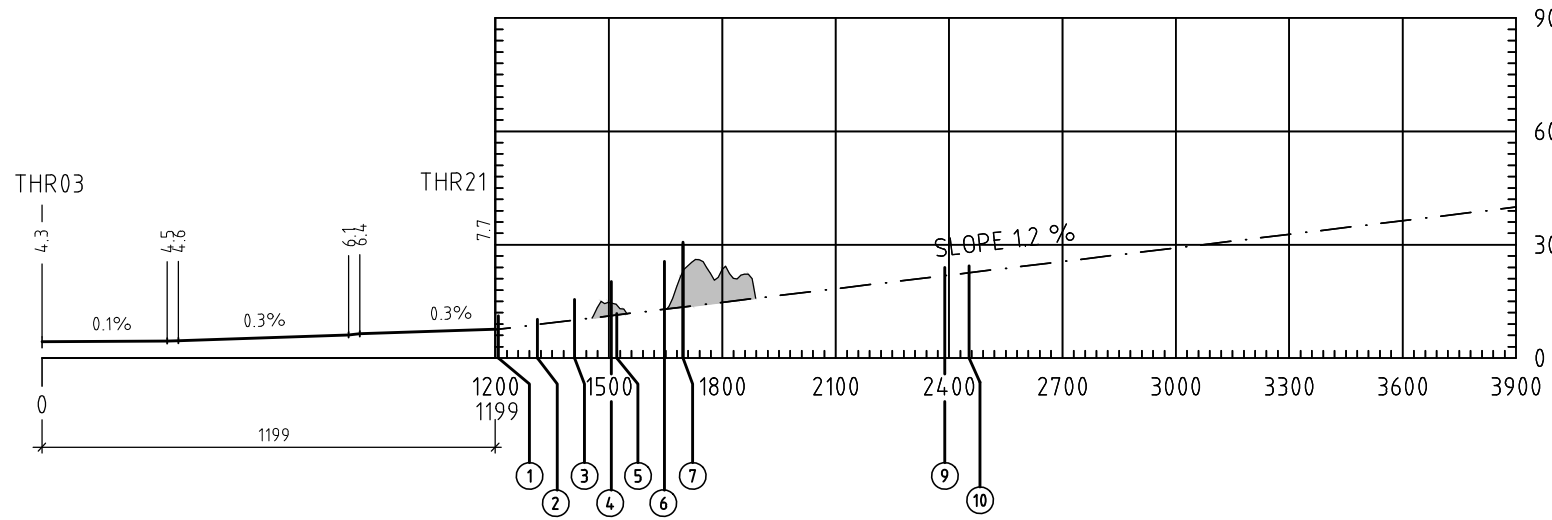
TYPE A - OPERATING LIMITATIONS

MAGNETIC VARIATION 3.6° E - 2015

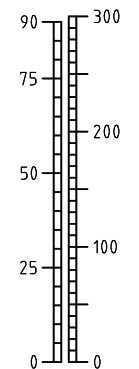


DECLARED DISTANCES

RWY 03		RWY 21	
1199	TAKE-OFF RUN AVAILABLE	1199	
1199	TAKE-OFF DISTANCE AVAILABLE	1560	
1199	ACCELERATE STOP DISTANCE AVAILABLE	1199	
1199	LANDING DISTANCE AVAILABLE	1199	



METRES FEET



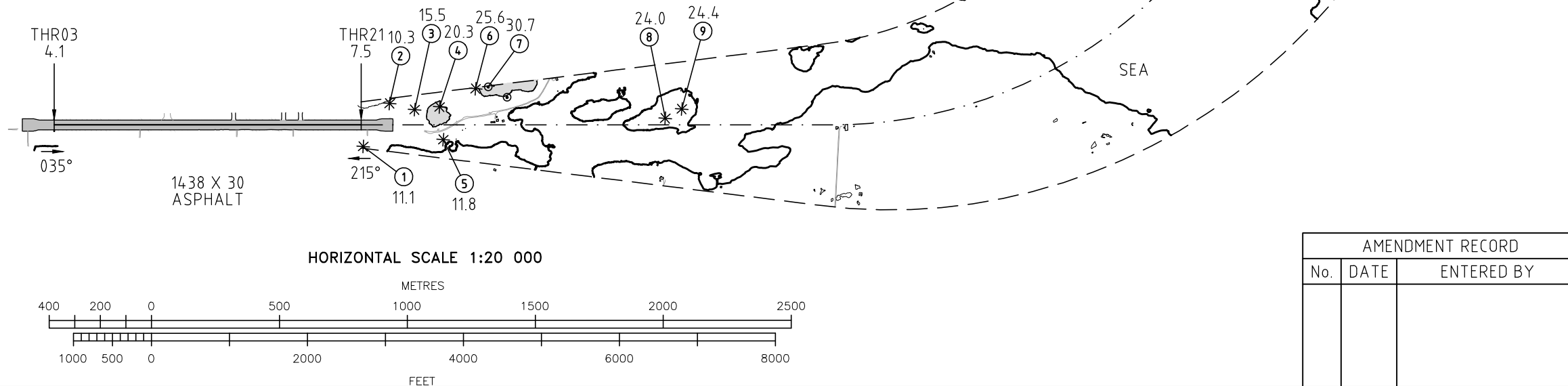
VERTICAL SCALE 1:2000

TURN PARAMETERS

IAS	130 KIAS
Bank angle	15°
Temperature	ISA + 15°
Radius of turn/Alt	1845M/1000FT AMSL

LEGEND

IDENTIFICATION NUMBER	①
BUILDING OR LARGE STRUCTURE	■
TREE	*
POLE, TOWER, ANTENNA, ETC.	⊙
ROAD	—
COAST	—
LAKE, RIVER	—
TRANSMISSION LINE	—T—
TERRAIN CONTOUR	—
TERRAIN PENETRATING OBSTACLE PLANE	—



AMENDMENT RECORD		
No.	DATE	ENTERED BY

CHANGES: RWY ID