

RWY 21
BRØNNØYSUND
NORWAY

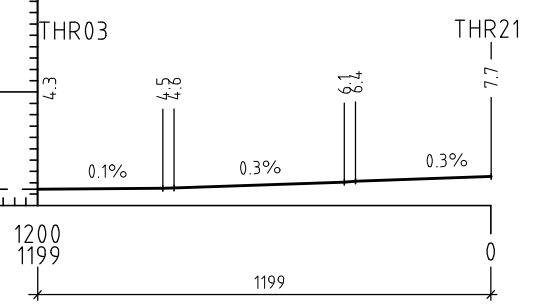
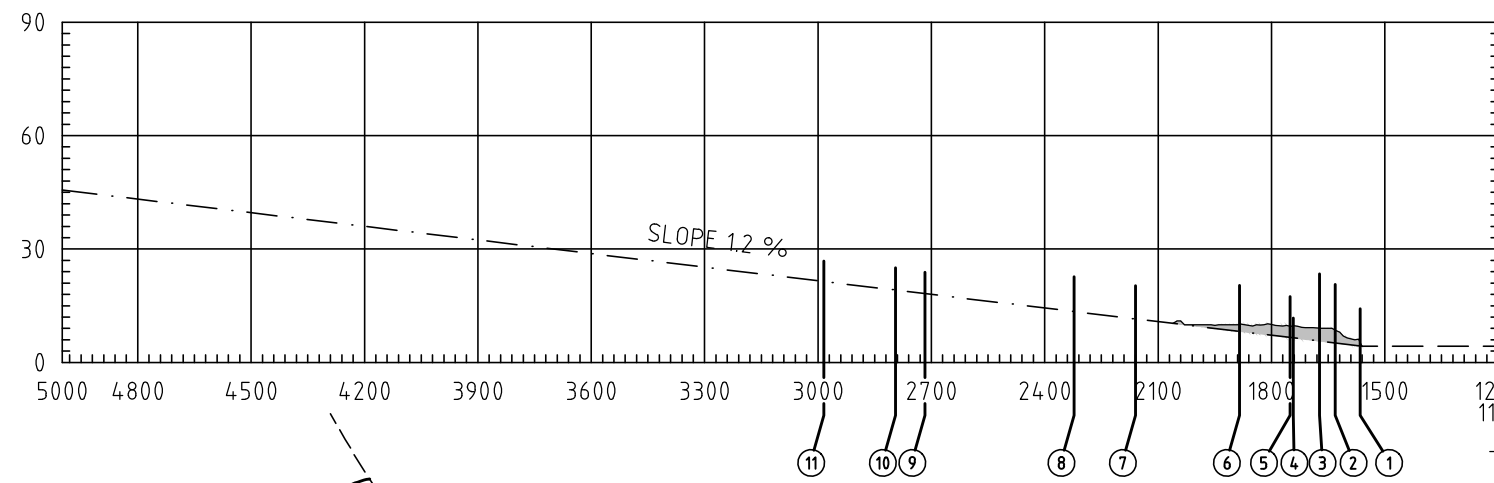
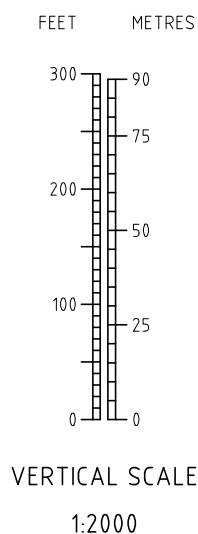

AERODROME OBSTACLE CHART - ICAO

DIMENSIONS IN METRES AND ELEVATIONS IN METRES ABOVE MEAN SEA LEVEL

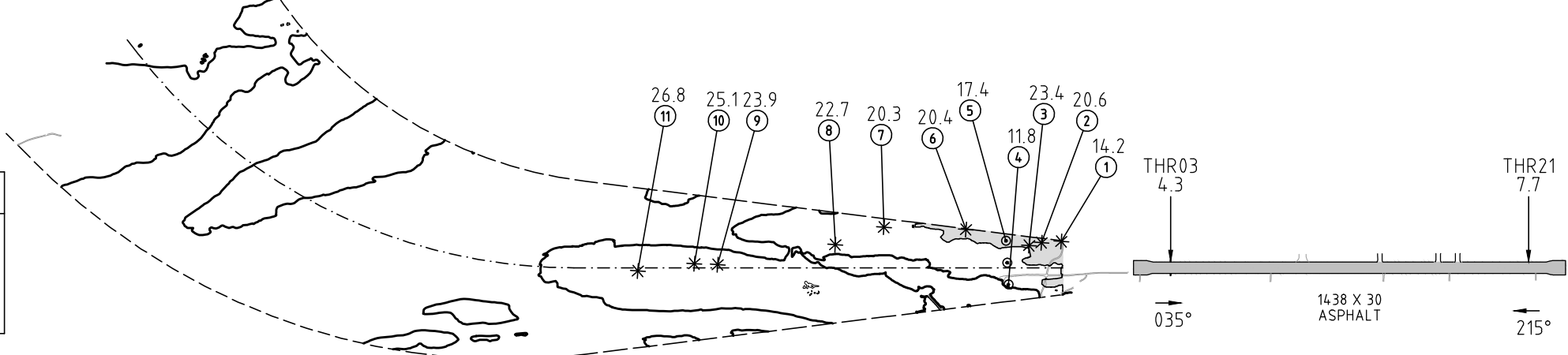
TYPE A - OPERATING LIMITATIONS

MAGNETIC VARIATION 3.6° E - 2015

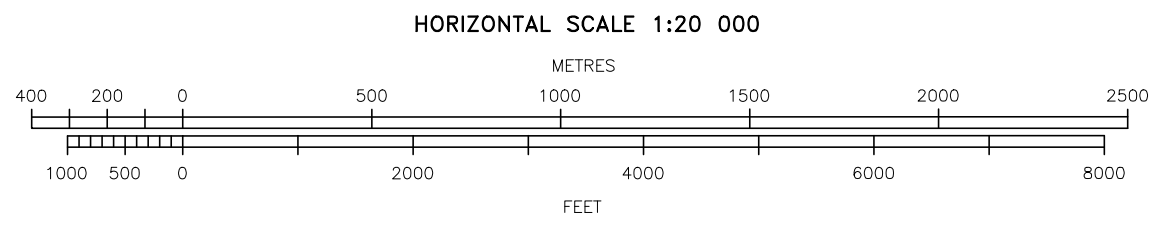
DECLARED DISTANCES		
RWY 03		RWY 21
1199	TAKE-OFF RUN AVAILABLE	1199
1199	TAKE-OFF DISTANCE AVAILABLE	1560
1199	ACCELERATE STOP DISTANCE AVAILABLE	1199
1199	LANDING DISTANCE AVAILABLE	1199



TURN PARAMETERS	
IAS	130 KIAS
Bank angle	15°
Temperature	ISA + 15°
Radius of turn/Alt	1845M/1000FT AMSL



LEGEND	
IDENTIFICATION NUMBER	①
BUILDING OR LARGE STRUCTURE	■
TREE	*
POLE, TOWER, ANTENNA, ETC.	⊙
ROAD	— — —
COAST	— — —
LAKE, RIVER	— — —
TRANSMISSION LINE	— T —
TERRAIN CONTOUR	— — —
TERRAIN PENETRATING OBSTACLE PLANE	— — —



AMENDMENT RECORD		
No.	DATE	ENTERED BY

CHANGES: RWY ID