

RWY 29  
HASVIK  
NORWAY

# AERODROME OBSTACLE CHART - ICAO

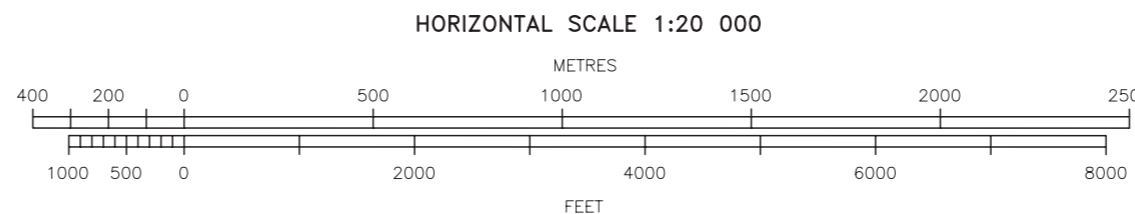
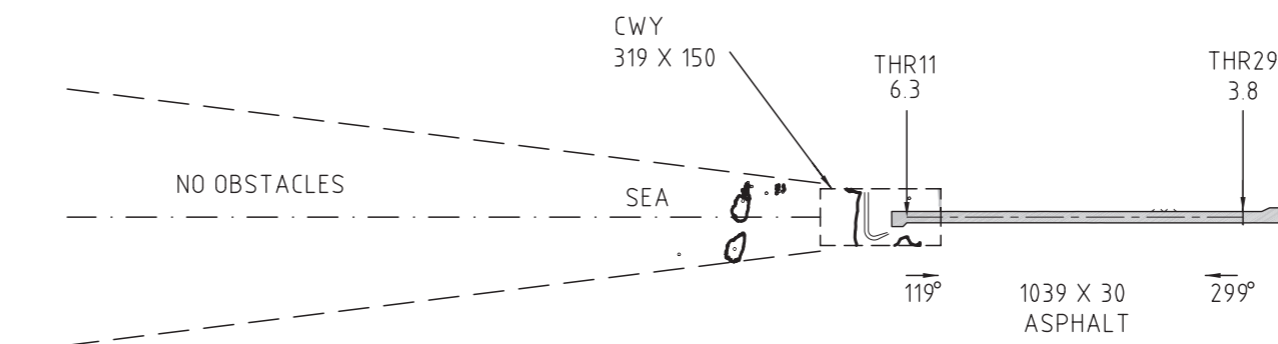
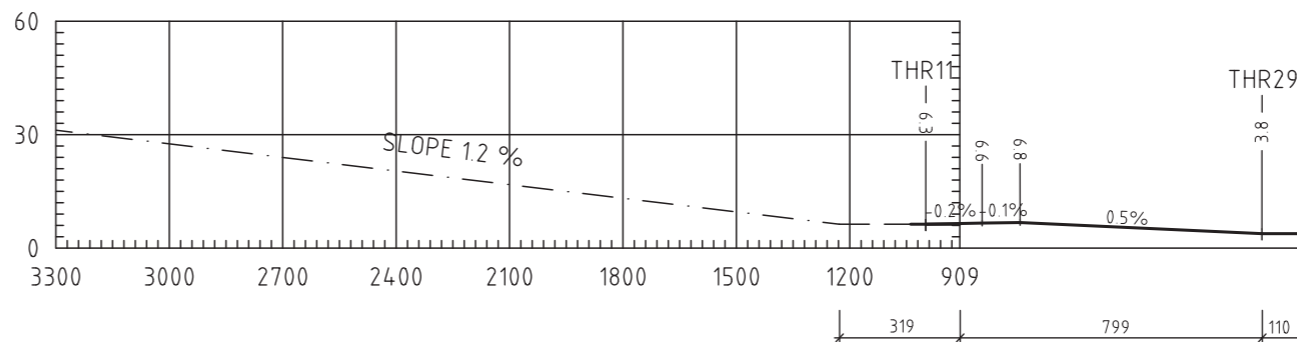
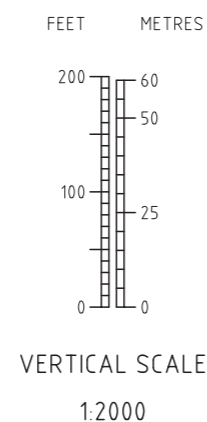
DIMENSIONS IN METRES AND ELEVATIONS IN METRES ABOVE MEAN SEA LEVEL

TYPE A - OPERATING LIMITATIONS

MAGNETIC VARIATION 9.2°E - 2010



DECLARED DISTANCES		
RWY 11		RWY 29
859	TAKE-OFF RUN AVAILABLE	909
1039	TAKE-OFF DISTANCE AVAILABLE	1228
859	ACCELERATE STOP DISTANCE AVAILABLE	909
819	LANDING DISTANCE AVAILABLE	799



LEGEND	
IDENTIFICATION NUMBER	①
BUILDING OR LARGE STRUCTURE	■
TREE	*
POLE, TOWER, ANTENNA, ETC.	⊙
ROAD	— — — — —
COAST	— — — — —
LAKE, RIVER	— — — — —
TRANSMISSION LINE	— T — — — — —
TERRAIN CONTOUR	— — — — —
TERRAIN PENETRATING OBSTACLE PLANE	— — — — —

AMENDMENT RECORD		
No.	DATE	ENTERED BY

CHANGES: MAG.VAR