

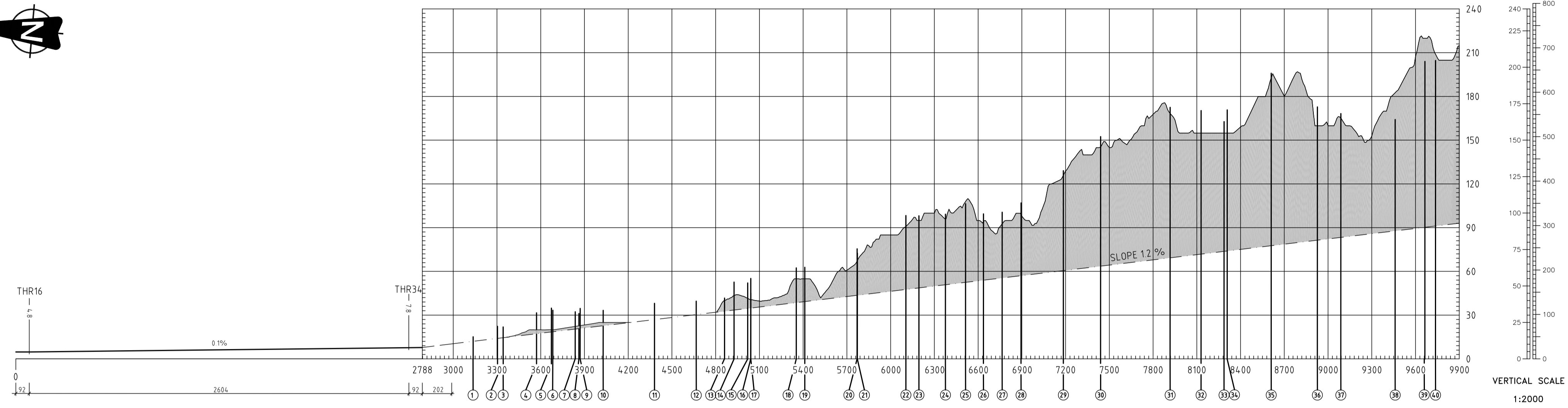

AERODROME OBSTACLE CHART - ICAO

RWY 16
LAKSELV / BANAK
NORWAY

DIMENSIONS IN METRES AND ELEVATIONS IN METRES ABOVE MEAN SEA LEVEL

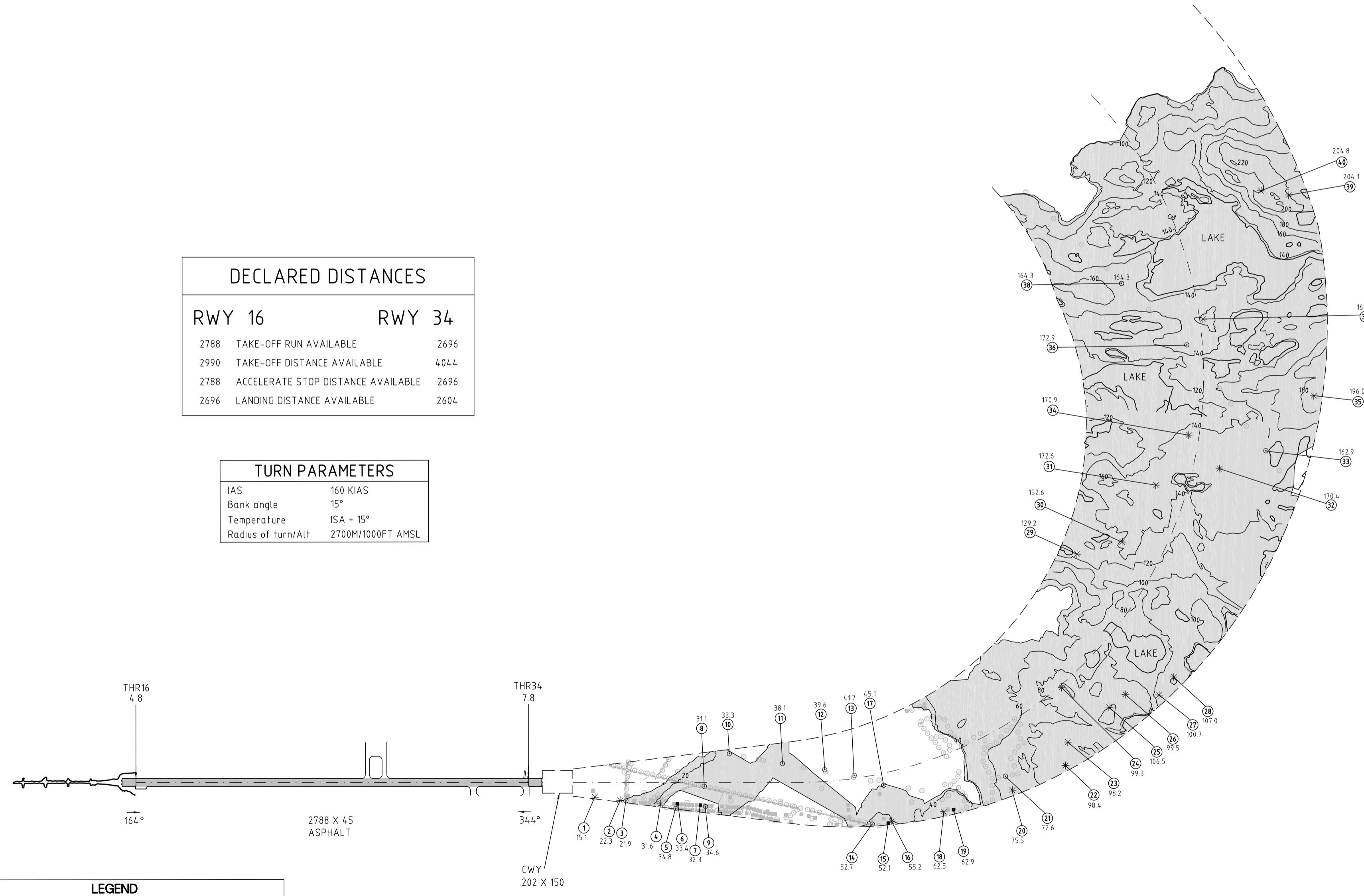
TYPE A - OPERATING LIMITATIONS

MAGNETIC VARIATION 11,5°E - 2015

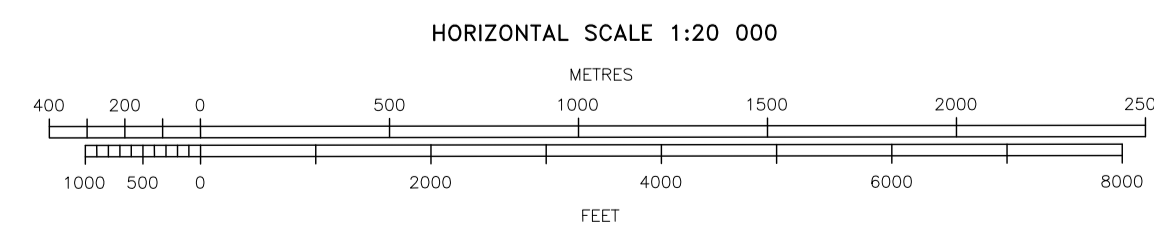


DECLARED DISTANCES		
RWY 16		RWY 34
2788	TAKE-OFF RUN AVAILABLE	2696
2990	TAKE-OFF DISTANCE AVAILABLE	4044
2788	ACCELERATE STOP DISTANCE AVAILABLE	2696
2696	LANDING DISTANCE AVAILABLE	2604

TURN PARAMETERS	
IAS	160 KIAS
Bank angle	15°
Temperature	ISA + 15°
Radius of turn/Alt	2700M/1000FT AMSL



LEGEND	
IDENTIFICATION NUMBER	①
BUILDING OR LARGE STRUCTURE	■
TREE	*
POLE, TOWER, ANTENNA, ETC.	⊙
ROAD	—
COAST	—
LAKE, RIVER	—
TRANSMISSION LINE	—
TERRAIN CONTOUR	—
TERRAIN PENETRATING OBSTACLE PLANE	—



AMENDMENT RECORD		
No.	DATE	ENTERED BY