
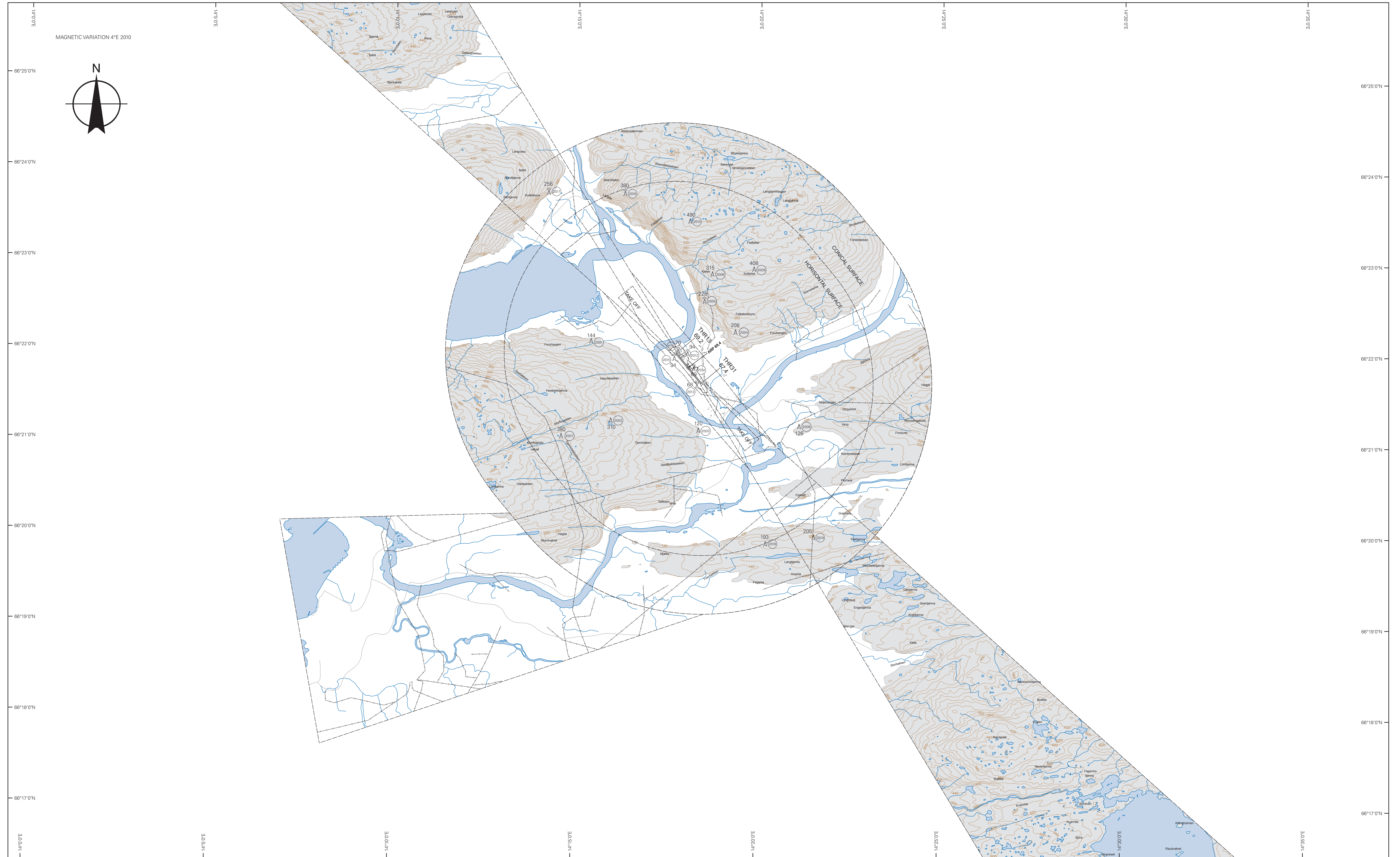



AERODROME OBSTACLE CHART - ICAO  
TYPE B

RWY 13/31  
MO I RANA/RØSSVOLL  
NORWAY

DIMENSIONS IN METRES AND ELEVATIONS IN METRES ABOVE SEA LEVEL

MAGNETIC VARIATION 4°E 2010



- LEGEND**
- ⊕ ARP 78°14'46"N, 15°27'56"E
  - ⊕ IDENTIFICATION NUMBER
  - ⊕ LIGHTED OBSTACLE
  - ⊕ OBSTACLE
  - \* TREE
  - ⊕ POLE, TOWER, ANTENNA ETC.
  - ROAD
  - TRANSMISSION LINE OR OVERHEAD CABLE
  - TERRAIN CONTOUR
  - WATER
  - BUILDING OR LARGE STRUCTURE

Datum Euref 89  
Map Projection UTM sone 33

AMENDMENT RECORD		
NO	DATE	ENTERED BY

CHANGES: RWY ID changed