

RWY 24
SOGNDAL/HAUKÅSEN
NORWAY

AERODROME OBSTACLE CHART - ICAO

DIMENSIONS IN METRES AND ELEVATIONS IN METRES ABOVE MEAN SEA LEVEL

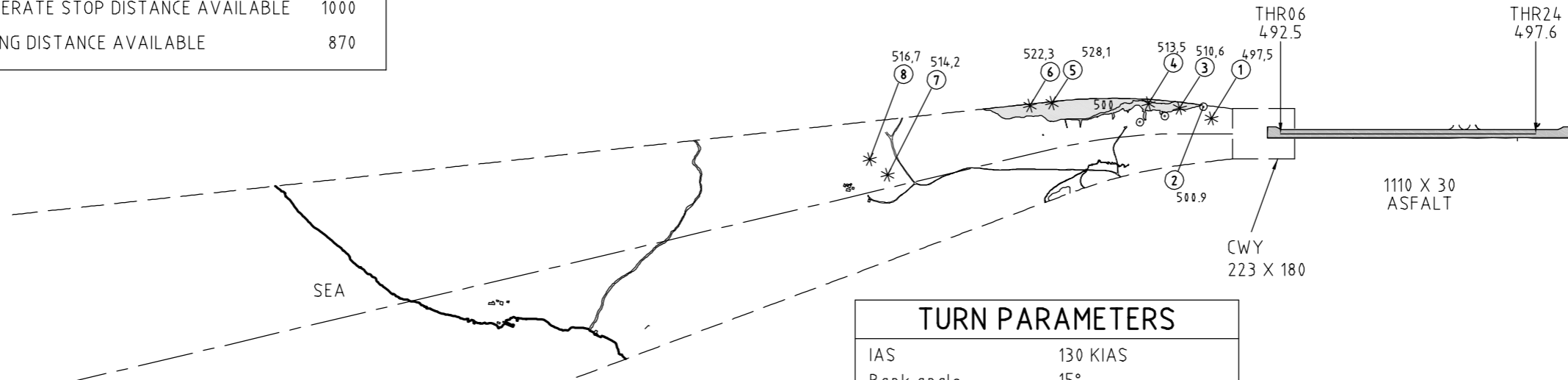
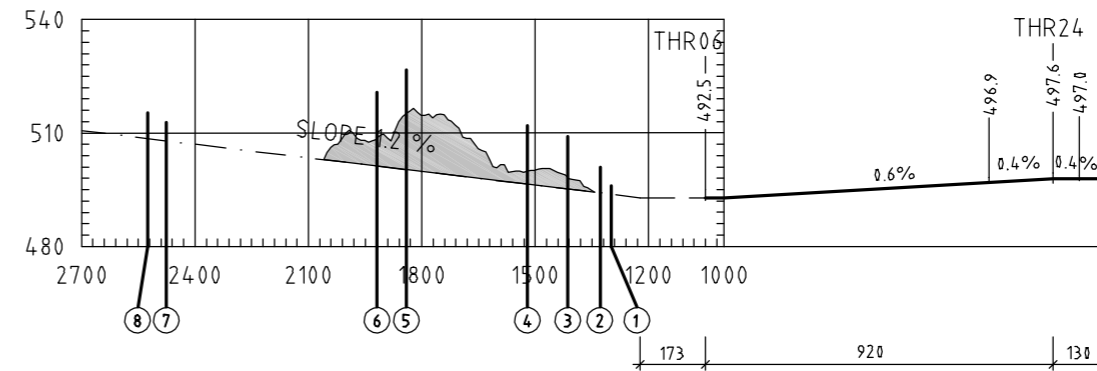
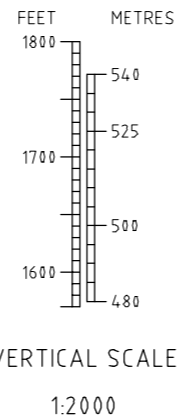
TYPE A - OPERATING LIMITATIONS

MAGNETIC VARIATION 1° W - 2005



DECLARED DISTANCES

RWY 06		RWY 24	
930	TAKE-OFF RUN AVAILABLE	1000	
1110	TAKE-OFF DISTANCE AVAILABLE	1223	
930	ACCELERATE STOP DISTANCE AVAILABLE	1000	
870	LANDING DISTANCE AVAILABLE	870	

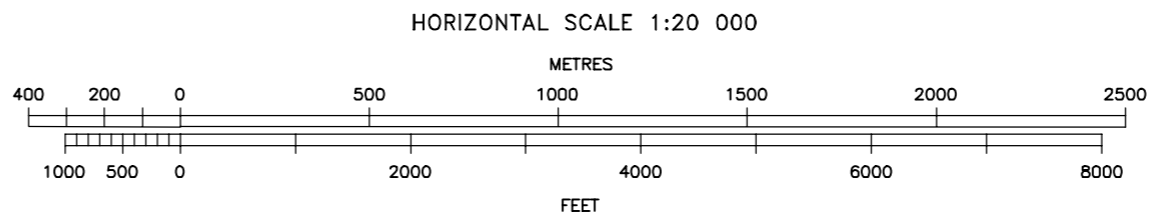


TURN PARAMETERS

IAS	130 KIAS
Bank angle	15°
Temperature	ISA + 15°
Radius of turn/Alt	1960M/3000FT AMSL

LEGEND

IDENTIFICATION NUMBER	①
BUILDING OR LARGE STRUCTURE	■
TREE	*
POLE, TOWER, ANTENNA, ETC.	○
ROAD	— — —
COAST	— — —
LAKE, RIVER	— — —
TRANSMISSION LINE	— T —
RAILWAY	— — —
TERRAIN CONTOUR	— — —
TERRAIN PENETRATING OBSTACLE PLANE	— — —



AMENDMENT RECORD

No.	DATE	ENTERED BY

CHANGES: DECLARED DISTANCES AND CWY