

# AERODROME OBSTACLE CHART - ICAO

**RWY 09**  
**TRONDHEIM / VÆRNES**  
**NORWAY**

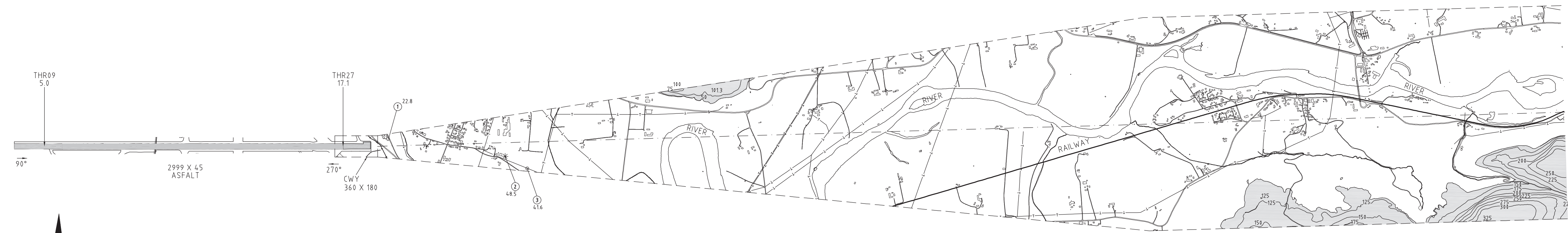
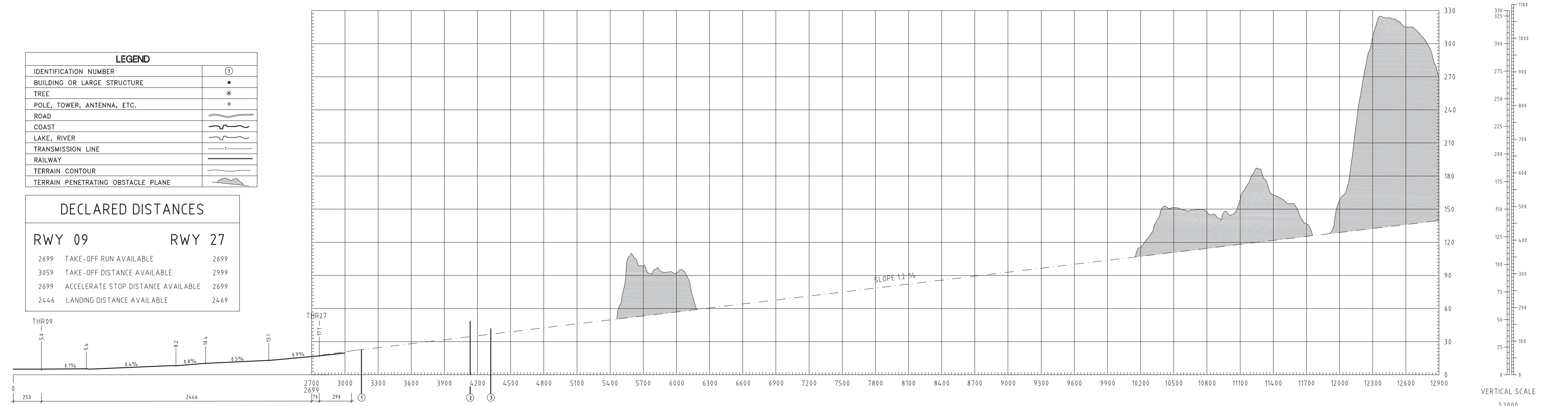
DIMENSIONS IN METRES AND ELEVATIONS IN METRES ABOVE MEAN SEA LEVEL

Type A - OPERATING LIMITATIONS

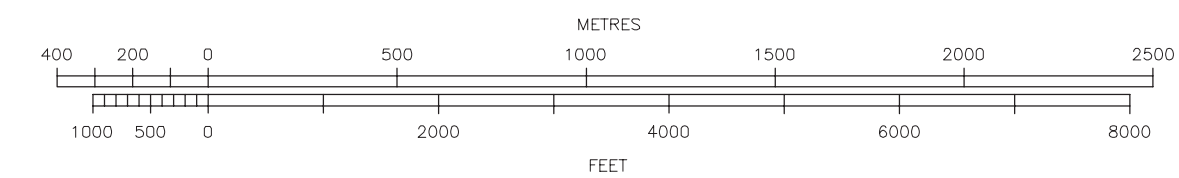
MAGNETIC VARIATION 2,1° E/2010

LEGEND	
IDENTIFICATION NUMBER	①
BUILDING OR LARGE STRUCTURE	■
TREE	*
POLE, TOWER, ANTENNA, ETC.	○
ROAD	—
COAST	—
LAKE, RIVER	—
TRANSMISSION LINE	—
RAILWAY	—
TERRAIN CONTOUR	—
TERRAIN PENETRATING OBSTACLE PLANE	—

DECLARED DISTANCES	
RWY 09	RWY 27
2699 TAKE-OFF RUN AVAILABLE	2699
3059 TAKE-OFF DISTANCE AVAILABLE	2999
2699 ACCELERATE STOP DISTANCE AVAILABLE	2699
2446 LANDING DISTANCE AVAILABLE	2469



HORIZONTAL SCALE 1:20 000



AMENDMENT RECORD		
No.	DATE	ENTERED BY

CHANGES: NEW THR09, DECLARED DISTANCES, CWY, MAG. VAR. AND EDITORIAL