


AERODROME OBSTACLE CHART - ICAO

RWY 05
ARENDAL / GULLKNAPP
NORWAY

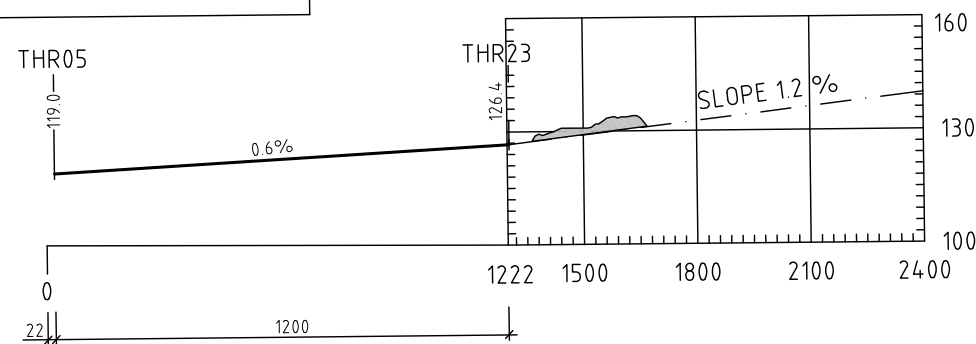
DIMENSIONS IN METRES AND ELEVATIONS IN METRES ABOVE MEAN SEA LEVEL

TYPE A - OPERATING LIMITATIONS

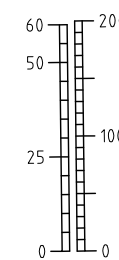
MAGNETIC VARIATION 1,8° E - 2015



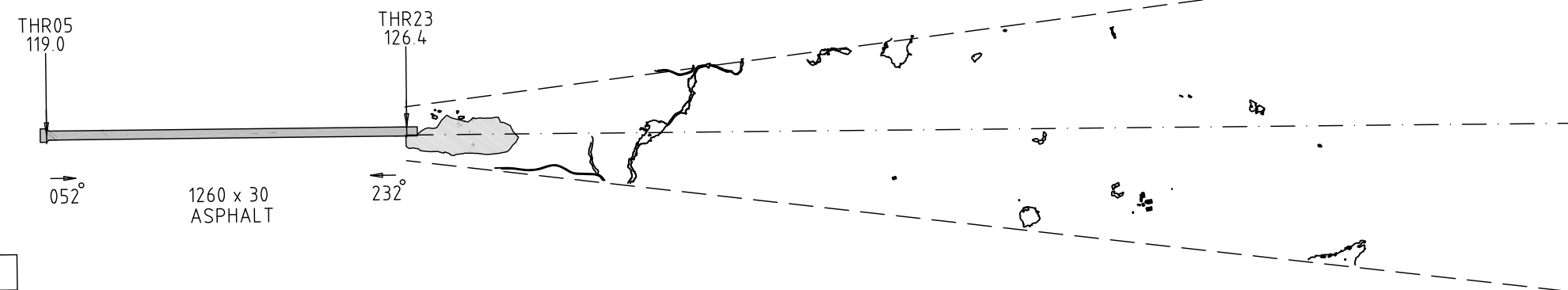
DECLARED DISTANCES		
RWY 05		RWY 23
1200	TAKE-OFF RUN AVAILABLE	1200
1200	TAKE-OFF DISTANCE AVAILABLE	1200
1200	ACCELERATE STOP DISTANCE AVAILABLE	1200
1200	LANDING DISTANCE AVAILABLE	1200



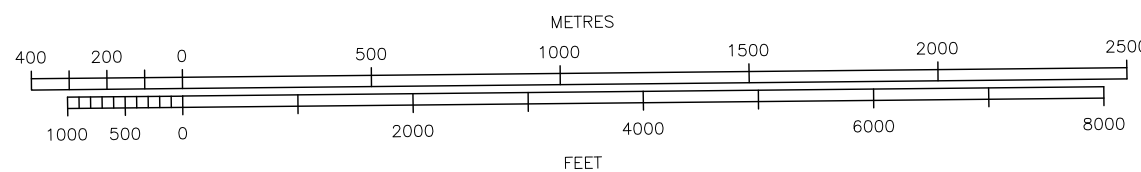
METRES FEET



VERTICAL SCALE
1:2000



HORIZONTAL SCALE 1:20 000



LEGEND	
IDENTIFICATION NUMBER	①
BUILDING OR LARGE STRUCTURE	■
TREE	*
POLE, TOWER, ANTENNA, ETC.	⊙
ROAD	— — — — —
COAST	— — — — —
LAKE, RIVER	— — — — —
TRANSMISSION LINE	— T — — —
TERRAIN CONTOUR	— — — — —
TERRAIN PENETRATING OBSTACLE PLANE	— — — — —

AMENDMENT RECORD		
No.	DATE	ENTERED BY

CHANGES: NEW.