


# AERODROME OBSTACLE CHART - ICAO

**RWY 23**  
**ARENDAL / GULLKNAPP**  
**NORWAY**

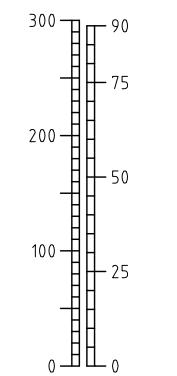
DIMENSIONS IN METRES AND ELEVATIONS IN METRES ABOVE MEAN SEA LEVEL

TYPE A - OPERATING LIMITATIONS

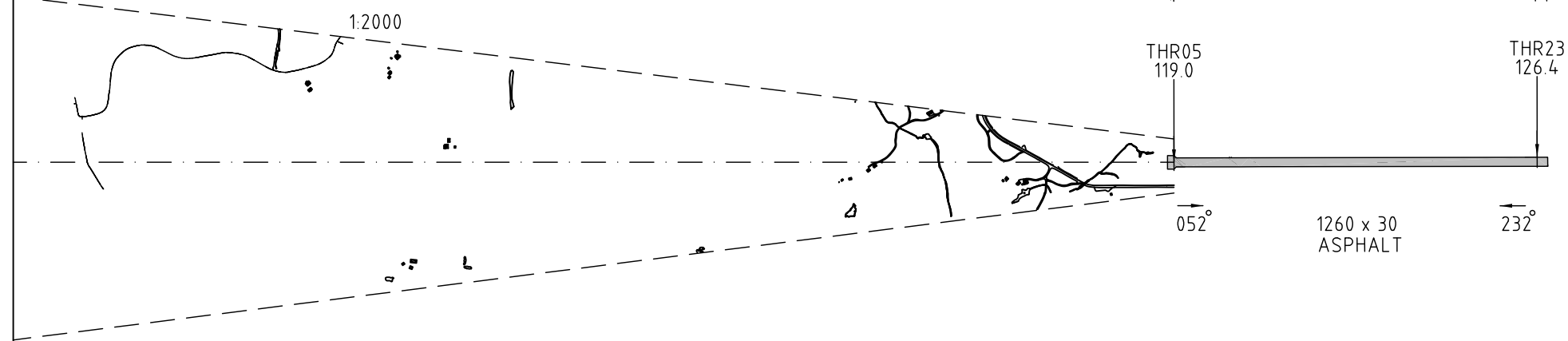
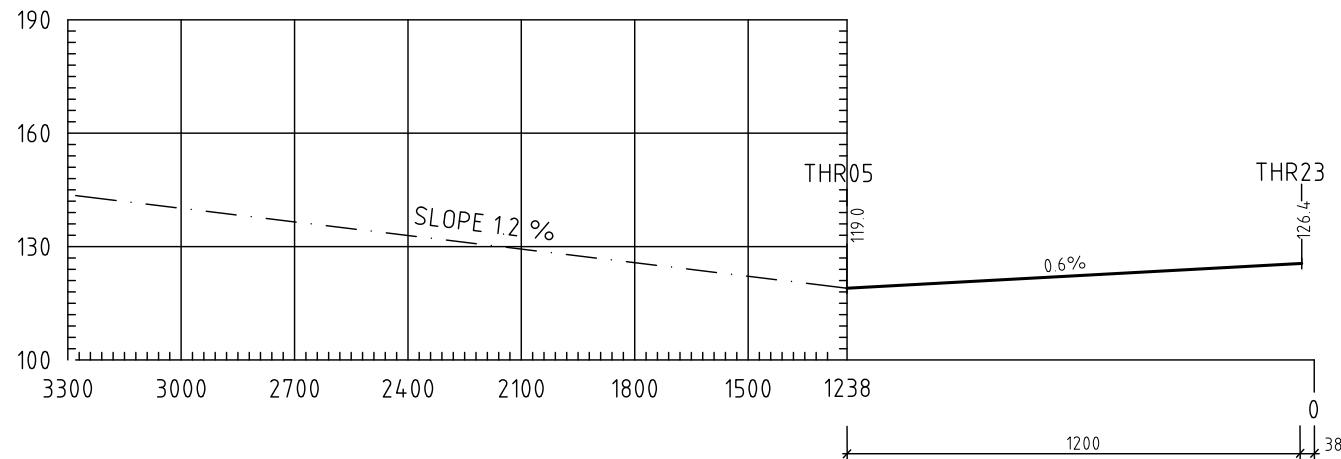
MAGNETIC VARIATION 1,8° E - 2015



FEET METRES



VERTICAL SCALE

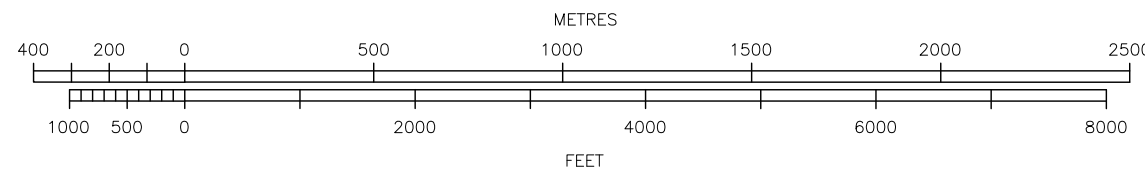


DECLARED DISTANCES		
RWY 05		RWY 23
1200	TAKE-OFF RUN AVAILABLE	1200
1200	TAKE-OFF DISTANCE AVAILABLE	1200
1200	ACCELERATE STOP DISTANCE AVAILABLE	1200
1200	LANDING DISTANCE AVAILABLE	1200

**LEGEND**

IDENTIFICATION NUMBER	①
BUILDING OR LARGE STRUCTURE	■
TREE	*
POLE, TOWER, ANTENNA, ETC.	⊙
ROAD	— — —
COAST	— — — — —
LAKE, RIVER	— — — — —
TRANSMISSION LINE	— T — — —
TERRAIN CONTOUR	— — — — —
TERRAIN PENETRATING OBSTACLE PLANE	— — — — —

HORIZONTAL SCALE 1:20 000



AMENDMENT RECORD		
No.	DATE	ENTERED BY

CHANGES: NEW